

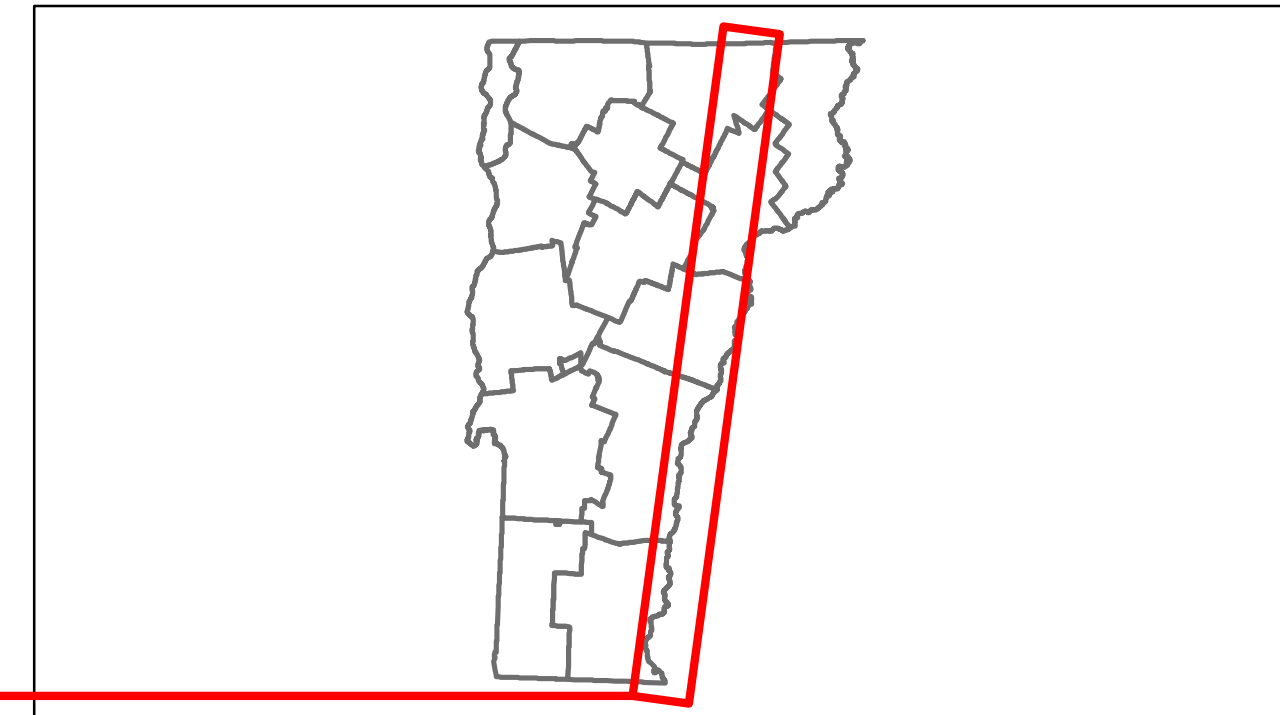


Route Log Progress Chart

DRAFT

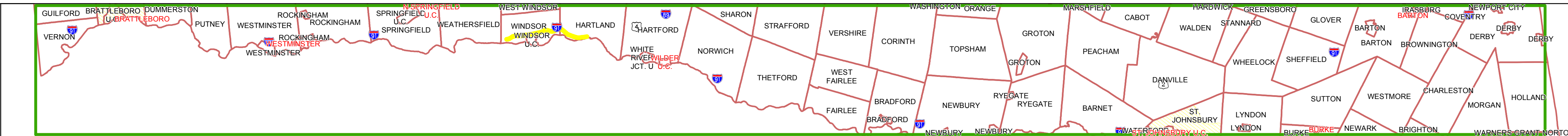
Please Note: Errors and Omissions May Exist.
Contact the VTrans Mapping Unit with questions or concerns.

DISTRICT	TOWN	ROUTE
	[u'I091-0000S']	I-91



Base Map

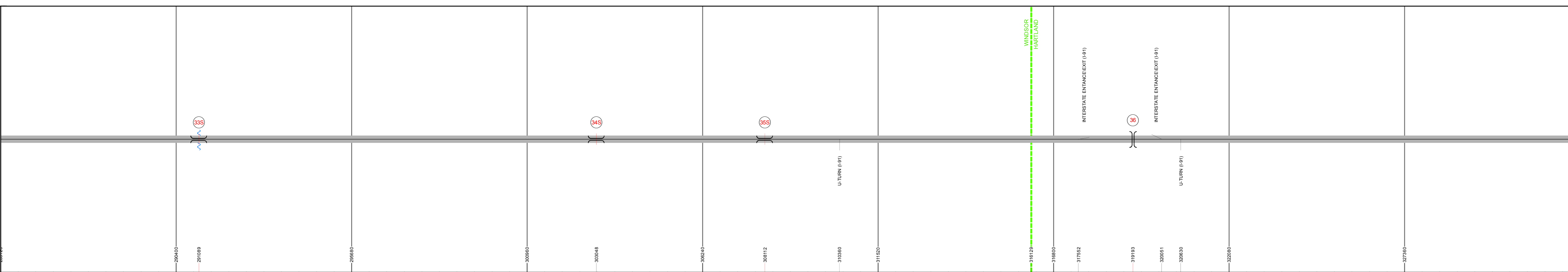
1 in = 7 miles



Stick Diagram

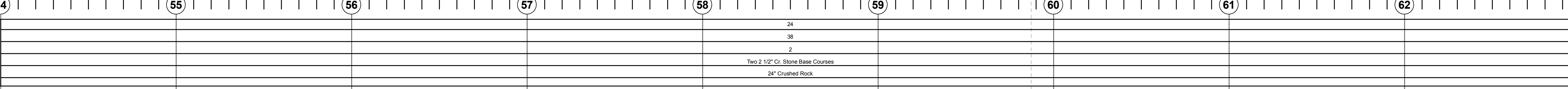
- Primary Structures
- Secondary Structures
- Stations (Feet)
- Railroad Crossings
- Divided State Highway
- State Highway
- Divided Class 1 Town Highway
- Class 1 Town Highway
- Town Boundary
- District Boundaries
- State/Town Highway Change
- Divided Highway Limits
- Ghost Section Boundary
- Streams

Scale: 1in = 2000 FEET



Road Widths


Travellane	
Roadway	
Lane Count	
Base	
Subbase	




Curves




Grades




Historic Projects



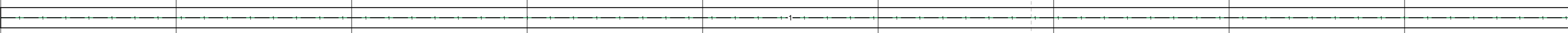
Maintenance Garage




Traffic Counters




Functional Class




Speed Zone



AADT Counts



Crash Locations



DESCRIPTION BLOCK

Bridge 33S:
Girder and floorbeam system - 1966
Structure No. 200091033S14232
Length: 660'
Width: 30.0'
Under Clearance: 66.0'
Facility Carried: I 00091 ML
Bridge Type: 4 SP 2 WELDED GDRS
Features Intersected: 1 91 OVER VT 44 MILLB
Surface: Bituminous
Maintenance/Ownership: State

Bridge 34S:
Stringer/multi-beam or girder - 1965
Structure No. 200091034S14232
Length: 168'
Width: 30.0'
Under Clearance: 16.92'
Facility Carried: I 00091 ML
Bridge Type: 3 SP CONT ROLLED BM
Features Intersected: 1 91 OVER TH NO 5
Surface: Bituminous
Maintenance/Ownership: State

Bridge 35S:
Stringer/multi-beam or girder - 1965
Structure No. 200091035S14232
Length: 119'
Width: 38.0'
Under Clearance: 14.33'
Facility Carried: I 00091 ML
Bridge Type: GIRDER
Features Intersected: 1 91 OVER TH NO 3
Surface: Bituminous
Maintenance/Ownership: State

Bridge 36:
Stringer/multi-beam or girder - 1965
Structure No. 200113056A14082
Length: 220'
Height: 0.0'
Weight Limit: 0
Facility Carried: US 00005 ML
Bridge Type: 4 SP CONT ROLLED BM
Features Intersected: 1 91 UNDER US 5

<p>Historic Projects</p> <ul style="list-style-type: none"> Retreatment Resurface Unknown Bituminous Mix Skinny Mix Bituminous Seal Gravel Surface Treated Gravel Plant Mix Reclaimed Base and Bituminous Concrete Concrete 	<p>Functional Class</p> <ul style="list-style-type: none"> 1 2 3 4 5 6 7 8 9 10 11 12 13 14 15 16 17 18 19 <p>Speed Zones</p> <ul style="list-style-type: none"> 25 30 35 40 45 50 55 60 65 	<p>Curves</p> <ul style="list-style-type: none"> curve left curve right <p>Grades</p> <ul style="list-style-type: none"> grade up grade down 	<p>Road Widths</p> <p>(ft)</p>	<p>Traffic Counters</p> <p>(counter ID)</p>	<p>AADT</p> <p>(count)</p>	<p>Crash Locations</p> <ul style="list-style-type: none"> Fatal Injury Property Damage Only Unknown Crash Type 	<p>Mileage by Functional Class By Sheet</p> <p>91-1 1 - Rural - Principal Arterial - Interstate 9.000</p> <p>Total Mileage: 9.000 mi</p>	<p>Mileage by Town By Sheet</p> <p>[u'I091-0000S'] - I091-0000S 9.0 of 177.432</p> <p>Total Mileage: 9.0 mi</p>	<p>DISTRICT</p>	<p>TOWN</p> <p>[u'I091-0000S']</p>	<p>Date: 11/14/13</p>	<p>ROUTE</p> <p>I-91</p> <p>ETE mileage: 0.0 to 177.432</p>
---	---	--	---------------------------------------	--	-----------------------------------	---	--	---	------------------------	---	------------------------------	---